

FILED FOR RECORD
MARTIN COUNTY, FLA.
1972 DEC 15 AM 10:37
DOROTHY PIERCE
CLERK OF CIRCUIT COURT
BY _____

I HEREBY CERTIFY THAT I HAVE EXAMINED THE ATTACHED PLAT AND FIND THAT IT COMPLIES IN FORM WITH CHAPTER 177, FLORIDA STATUTES, AND WAS FILED FOR RECORD IN PLAT BOOK 5, PAGE 26, THIS 15TH DAY OF December 1972, A. D. IN THE OFFICE OF THE CIRCUIT COURT AT STUART, MARTIN COUNTY, FLORIDA.

CLERK OF THE CIRCUIT COURT

Dorothy Pierce

FILE NO. 100510

By: Patricia A. Sniffen, D.C.

WHITE FENCE ACRES ADDITION

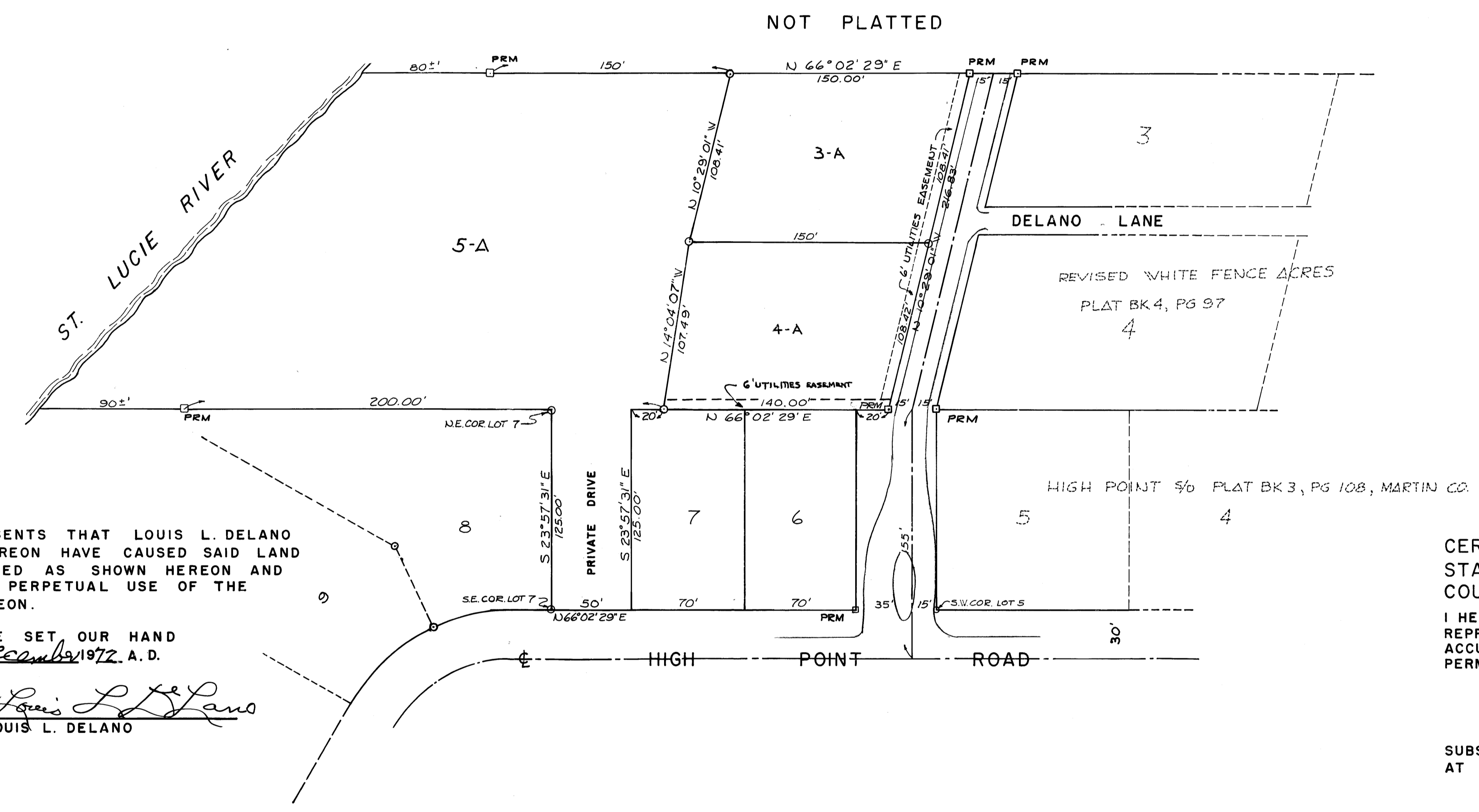
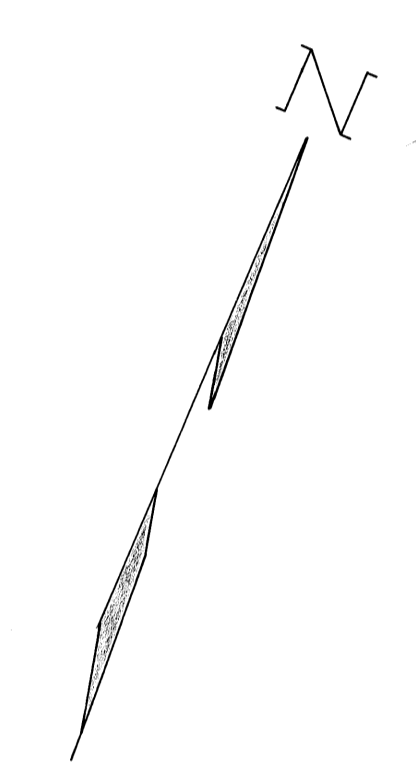

BEING THAT PART SHOWN BUT NOT INCLUDED OF WHITE FENCE ACRES REVISED LYING WEST OF LOTS 3 & 4, PLAT BOOK 4, PAGE 97, PUBLIC RECORDS OF MARTIN COUNTY, FLORIDA AND THE WEST 50' OF LOT 7, HIGH POINT SUBDIVISION, PLAT BOOK 3, PAGE 108, PUBLIC RECORDS OF MARTIN COUNTY, FLORIDA.

TOWN OF SEWALLS POINT

MARTIN COUNTY FLORIDA

OCTOBER 30 1972

SCALE 1" = 50'



DEDICATION STATE OF FLORIDA COUNTY OF MARTIN

KNOW ALL MEN BY THESE PRESENTS THAT LOUIS L. DELANO OWNER OF THE LAND SHOWN HEREON HAVE CAUSED SAID LAND TO BE SURVEYED AND SUBDIVIDED AS SHOWN HEREON AND DO HEREBY DEDICATE TO THE PERPETUAL USE OF THE PUBLIC THE ROADS SHOWN HEREON.

IN WITNESS THEREOF WE HAVE SET OUR HAND AND SEAL THIS 14TH DAY OF December 1972, A. D.

Patricia A. Sniffen
WITNESS

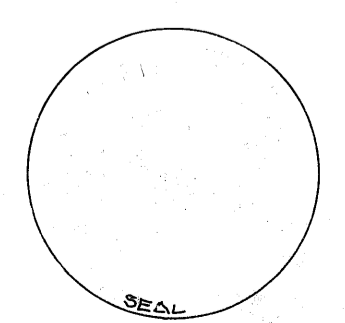
Louis L. Delano
LOUIS L. DELANO

ACKNOWLEDGEMENT STATE OF Florida COUNTY OF Martin

BEFORE ME THIS DAY PERSONALLY APPEARED LOUIS L. DELANO WHO ACKNOWLEDGED TO AND BEFORE ME THAT HE EXECUTED THE FOREGOING DEDICATION OF PLAT FOR THE USE AND PURPOSE STATED THEREIN.

WITNESS MY HAND AND OFFICAL SEAL THIS 14TH DAY OF December 1972, A. D., AT Stuart, Florida

Patricia A. Sniffen
NOTARY PUBLIC
MY COMMISSION EXPIRES November 1, 1974



CERTIFICATE STATE OF FLORIDA COUNTY OF MARTIN

I HEREBY CERTIFY THAT THE ATTACHED PLAT IS A TRUE AND CORRECT REPRESENTATION OF A SURVEY MADE BY ME AND THAT SAID SURVEY WAS ACCURATE TO THE BEST OF MY KNOWLEDGE AND BELIEF AND THAT PERMANENT REFERENCE MONUMENTS WERE PLACED AS PRESCRIBED BY LAW.

Randell E. Fisher
REGISTERED LAND SURVEYOR
FLORIDA CERTIFICATE NO. 1946

SUBSCRIBED AND SWORN TO BEFORE ME THIS 14TH DAY OF December 1972, A. D. AT STUART, MARTIN COUNTY, FLORIDA

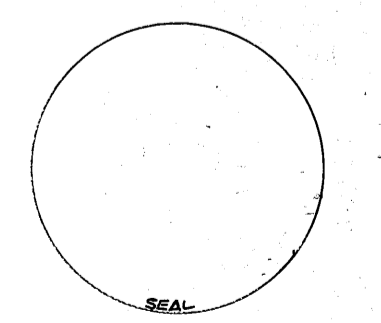

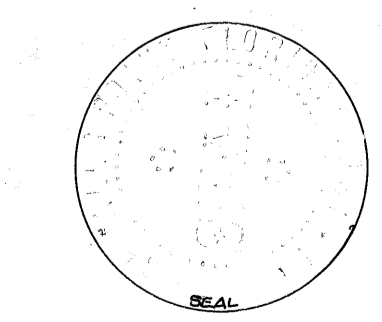
Patricia A. Sniffen
NOTARY PUBLIC

MY COMMISSION EXPIRES November 1, 1974

APPROVED

TOWN OF SEWALLS POINT

Harry M. Union
MAYOR
DATE December 13 1972



LANDELL E FISHER
SURVEYOR
STUART FLORIDA